




BACK TO THE BRICKS® JUNE ROAD RALLY 2022

Brought To You By

Shea Chevrolet & Halo Burger






Page 1

START





	Turn LEFT onto Corunna Rd.	(West)	Drive	4.1 Miles	
		Turn RIGHT onto Seymour Rd.	(North)	Drive	8.4 Miles

FIRST QUESTION ALERT







Watch for SECOND Question

		Turn RIGHT on Mt. Morris Rd.	(East)	Drive	3 Miles
		Turn LEFT onto Elms Rd.	(North)	Drive	2.1 Miles
		Turn RIGHT on Dodge Rd.	(East)	Drive	17.9 Miles



THIRD QUESTION ALERT

		Turn LEFT on Washburn Rd	(North)	Drive	0.5 Miles
		Turn RIGHT on Columbiaville Rd.	(East)	Drive	2.6 Miles

FOURTH QUESTION ALERT

		Turn RIGHT on Pine Street	(South)	Drive	0.2 Miles
		Turn LEFT on 5th Street	(South)	Drive	0.3 Miles
		Turn RIGHT on Marathon Rd.	(South)	Drive	0.2 Miles

FIFTH QUESTION ALERT

	Continue on Marathon Rd. at the FORK in the road to the LEFT drive to the end Oregon Township Hall is on the right	(South)	Drive	3.5 Miles
	Turn RIGHT on Bronson Lake Dr Road will be TWISTY but Short (Klam Rd is to the Left)	(South)	Drive	0.7 Miles

-  Continue on Gray Rd.
Bronson becomes Gray (South) Drive 2.7 Miles
-   Turn LEFT on W. Oregon Rd. (East) Drive 0.3 Miles
-  Turn RIGHT on N Hayes Rd (South) Drive 1 Miles
-   Turn LEFT on M-20, Davison Rd.
Head Towards lapeer (East) Drive 0.5 Miles
-  At Roundabout Take right turn
Lake Nepessing Road South (South) Drive 2.2 Miles
- SIXTH QUESTION ALERT
-   Turn RIGHT on Lippincott Rd (West) Drive 2.9 Miles
-   Turn LEFT on Hadley Rd (South) Drive 2.5 Miles
-   Turn LEFT on Stewart Rd.
SHORT Then Next Right (South) Drive 0.2 Miles
-  Turn at next RIGHT onto Hadley Rd (West) Drive 3.6 Miles
You will go through Hadley the Town
-   Turn RIGHT on Hegel Rd (East) Drive 2.9 Miles
Twisty Turns



Check Point

Food - Porta Potties

ARRIVE: **PORTER'S ORCHARD FARM MARKET & CIDER MILL**
12060 Hegel Rd, Goodrich, MI

Enjoy this pit stop! They are not open usually during this time
but opened up just for Back to the Bricks!

DEPART: **PORTER'S ORCHARD FARM MARKET & CIDER MILL**

 Turn LEFT onto Hegel Rd. (West) Drive 1.5 Miles

 Turn LEFT on M-15 (S State Rd) (South) Drive 0.1 Miles

 Turn RIGHT on Hegel Rd (West) Drive 1.6 Miles


SEVENTH QUESTION ALERT

  Turn LEFT onto Gale Rd. (West) Drive 6.9 Miles
Gale becomes Baldwin Rd

  Turn LEFT on Holly Rd (South) Drive 5.6 Miles

EIGHTH QUESTION ALERT

 Turn RIGHT on Grange Hall Road (West) Drive 3.1 Miles

 Continue on Grange Hall Road, which (West) Drive 3.1 Miles
becomes Main Street

NINTH QUESTION ALERT

 Continue on Main Street, which (West) Drive 0.8 Miles
then becomes Silver Lake Rd

TENTH QUESTION ALERT

 Continue on Silver Lake Rd, which (West) Drive 3.8 Miles
then becomes Broad Street

 Continue on Broad Street to Bridge (West) Drive 0.8 Miles
You will turn here

ELEVENTH QUESTION ALERT

  Turn RIGHT on N. Bridge Street (North) Drive 1.8 Miles

  Turn LEFT on Lahring Rd (West) Drive 3.2 Miles



Turn RIGHT on Seymour Road

(North)

Drive

7.2 Miles

TWELFTH QUESTION ALERT



Turn RIGHT on Hill Road

(East)

Drive

2.4 Miles



In the Round about take the 3rd right
on Elms Rd

(North)

Drive

4 Miles



Turn RIGHT on Courinna Road

(West)

Drive

1.7 Miles

THIRTEENTH QUESTION ALERT

CONGRATULATIONS

You Have Successfully Completed The June 2022 Road Rally